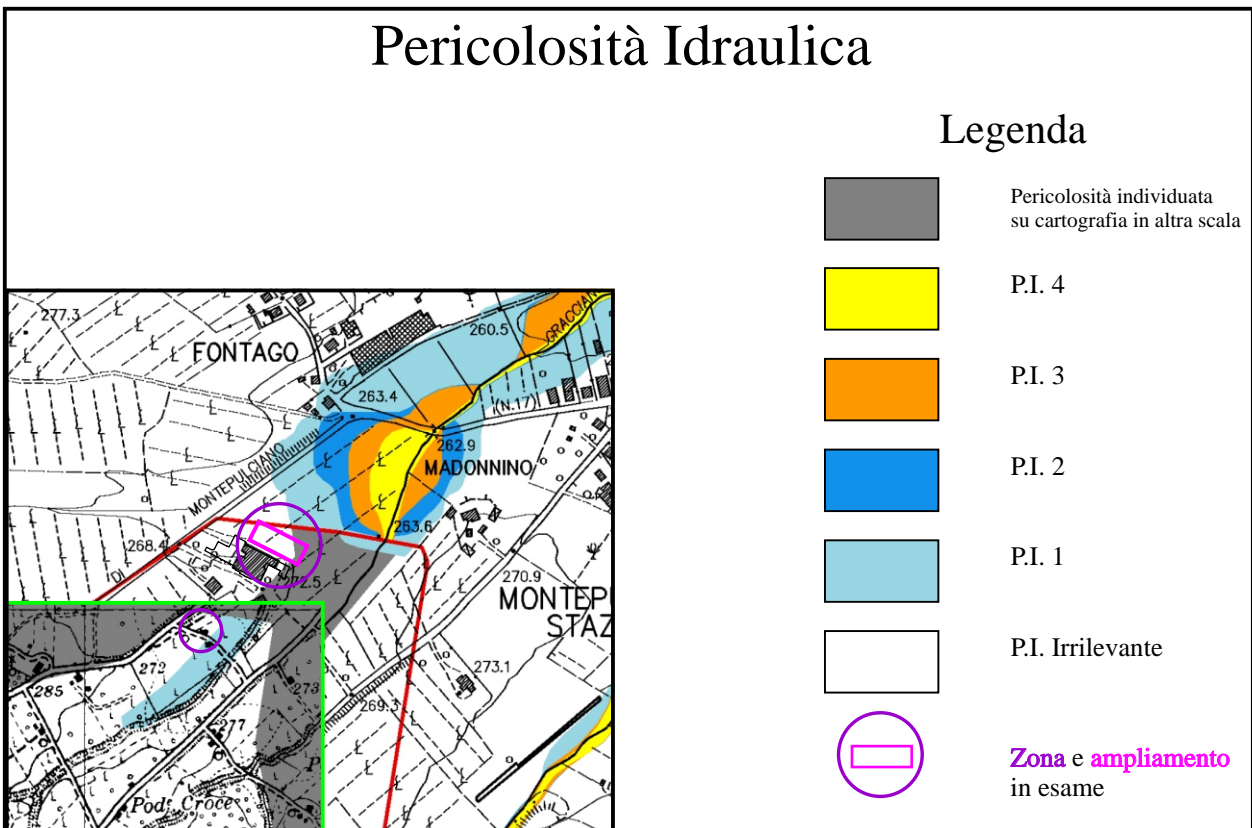


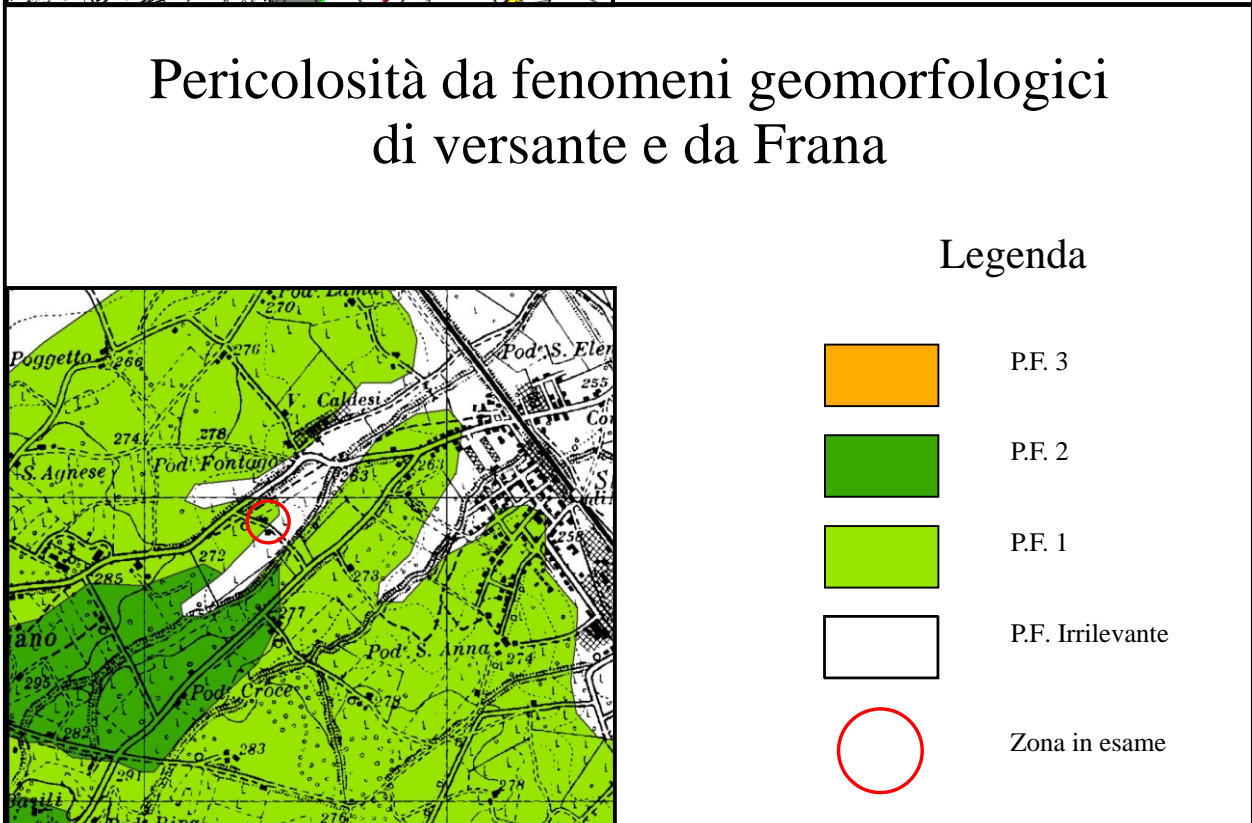
Autorità di bacino del Fiume Arno

PAI (Piano Assetto Idrogeologico)

Pericolosità Idraulica



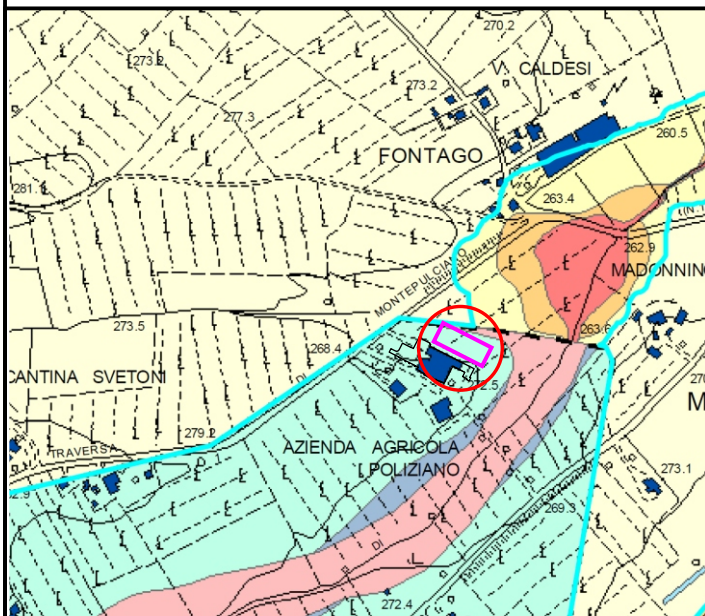
Pericolosità da fenomeni geomorfologici di versante e da Frana



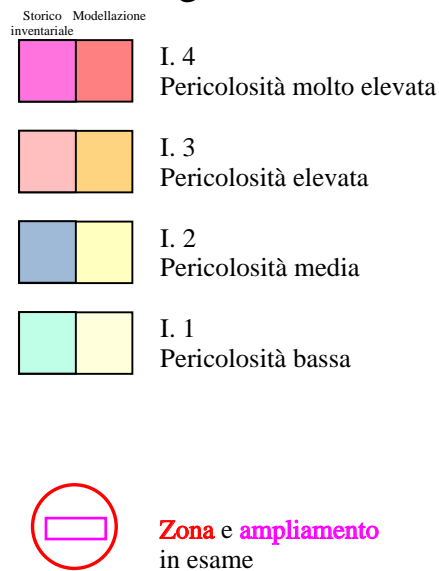
Tav. II a

Regolamento Urbanistico

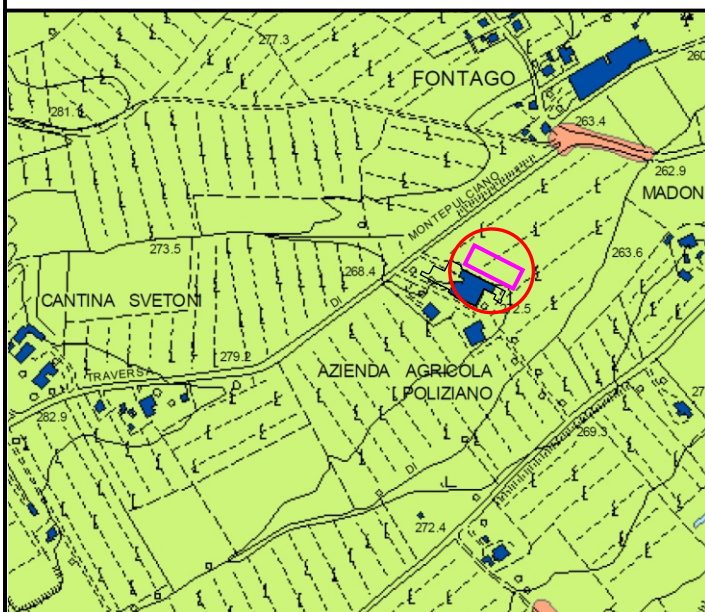
Pericolosità Idraulica (storico inventariale)



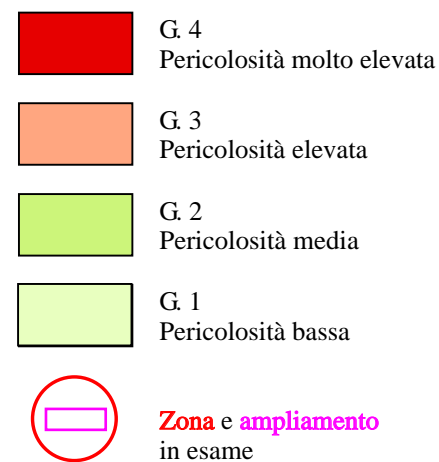
Legenda



Pericolosità Geologica



Legenda



Tav. II b